

Figure A1. Map showing location of Pech de l'Azé IV, Roc de Marsal and other sites mentioned in the text.

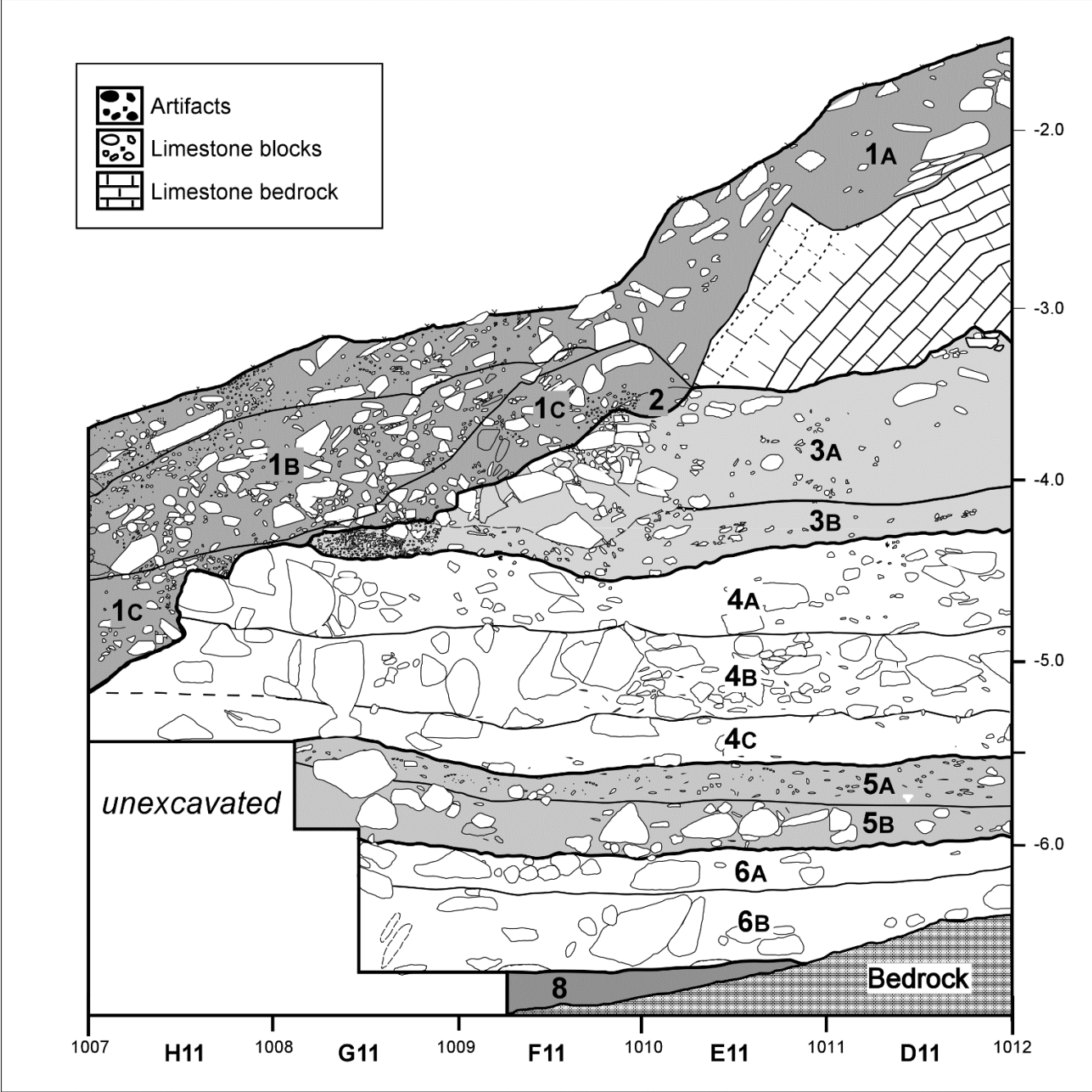


Figure A2. Drawing of the stratigraphy of the west section of Pech de l'Aze IV.

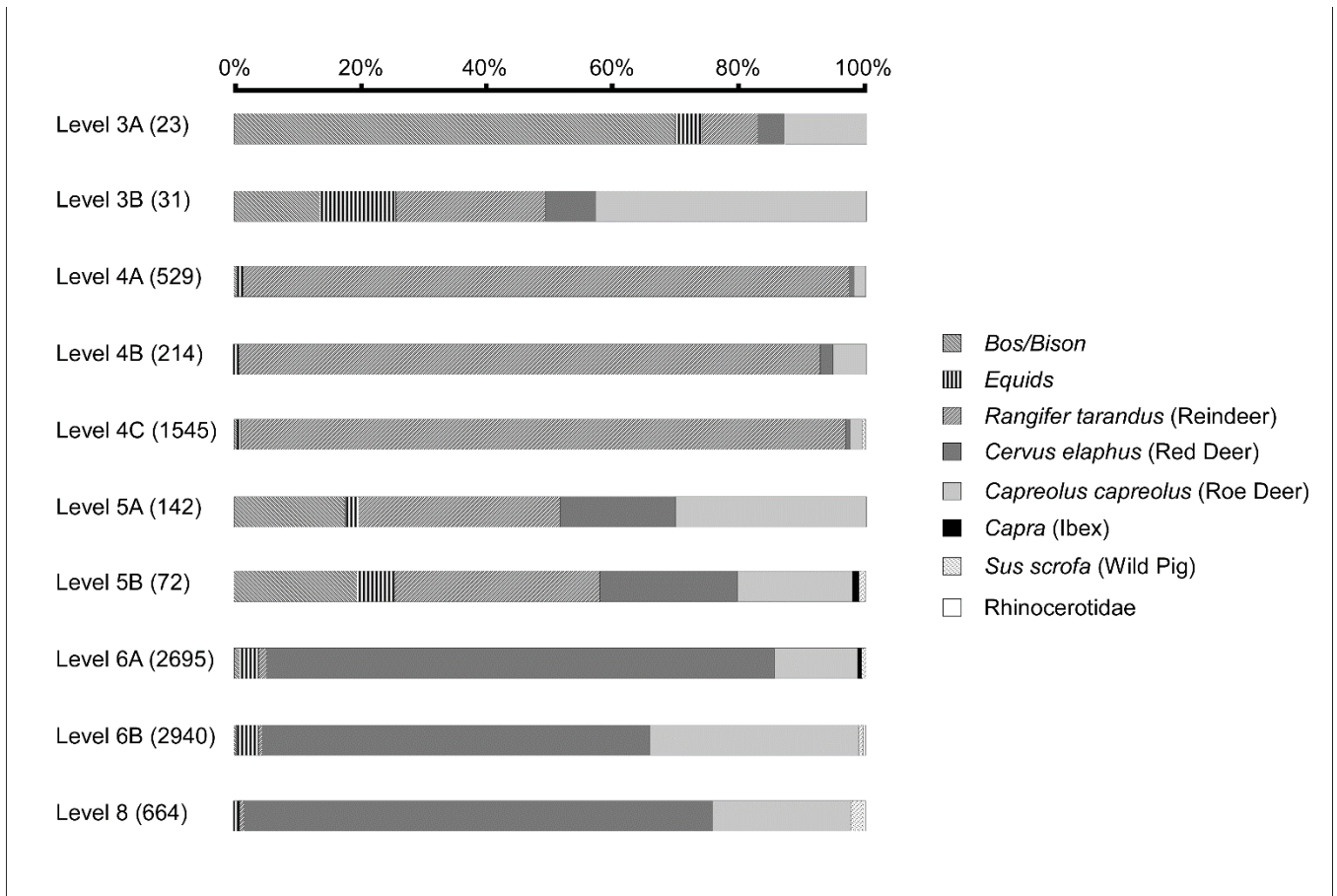


Figure A3. Relative frequencies of different faunal species in each layer of Pech de l'Aze IV. (Data from Niven 2013).




Figure A4. Drawing of the stratigraphy of the west section of Roc de Marsal.

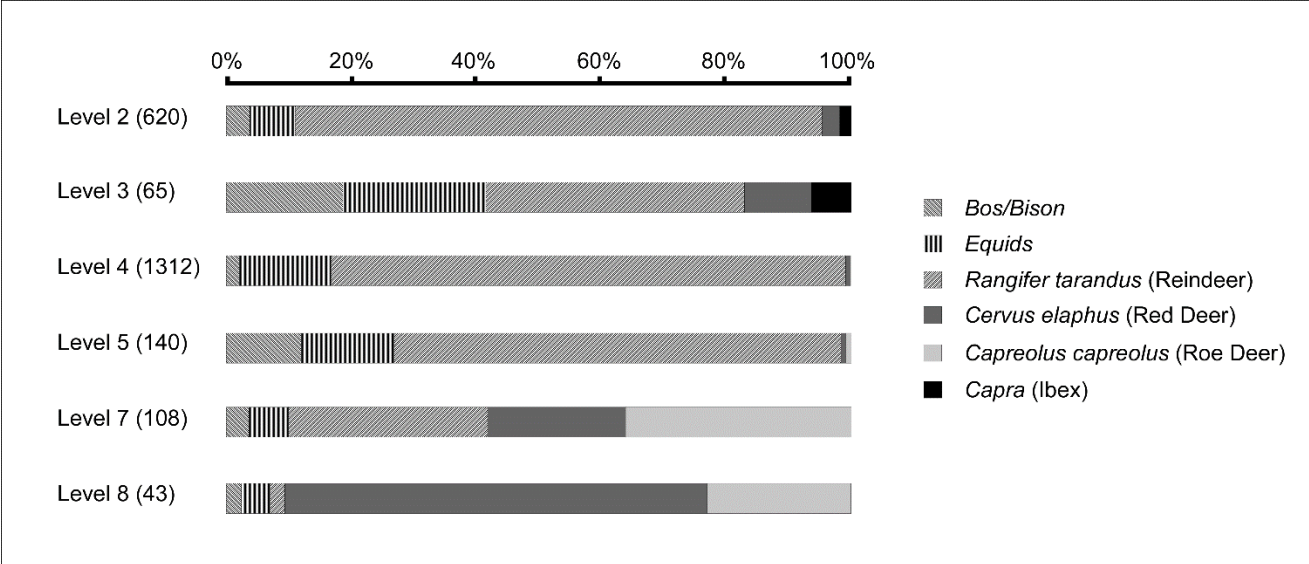


Figure A5. Relative frequencies of different faunal species in each layer of Roc de Marsal. (Data from Castel et al 2016).




Figure A6. Photo of the stratigraphy of Roc de Marsal showing examples of stacked hearths in Layer 7 and Layer 9.

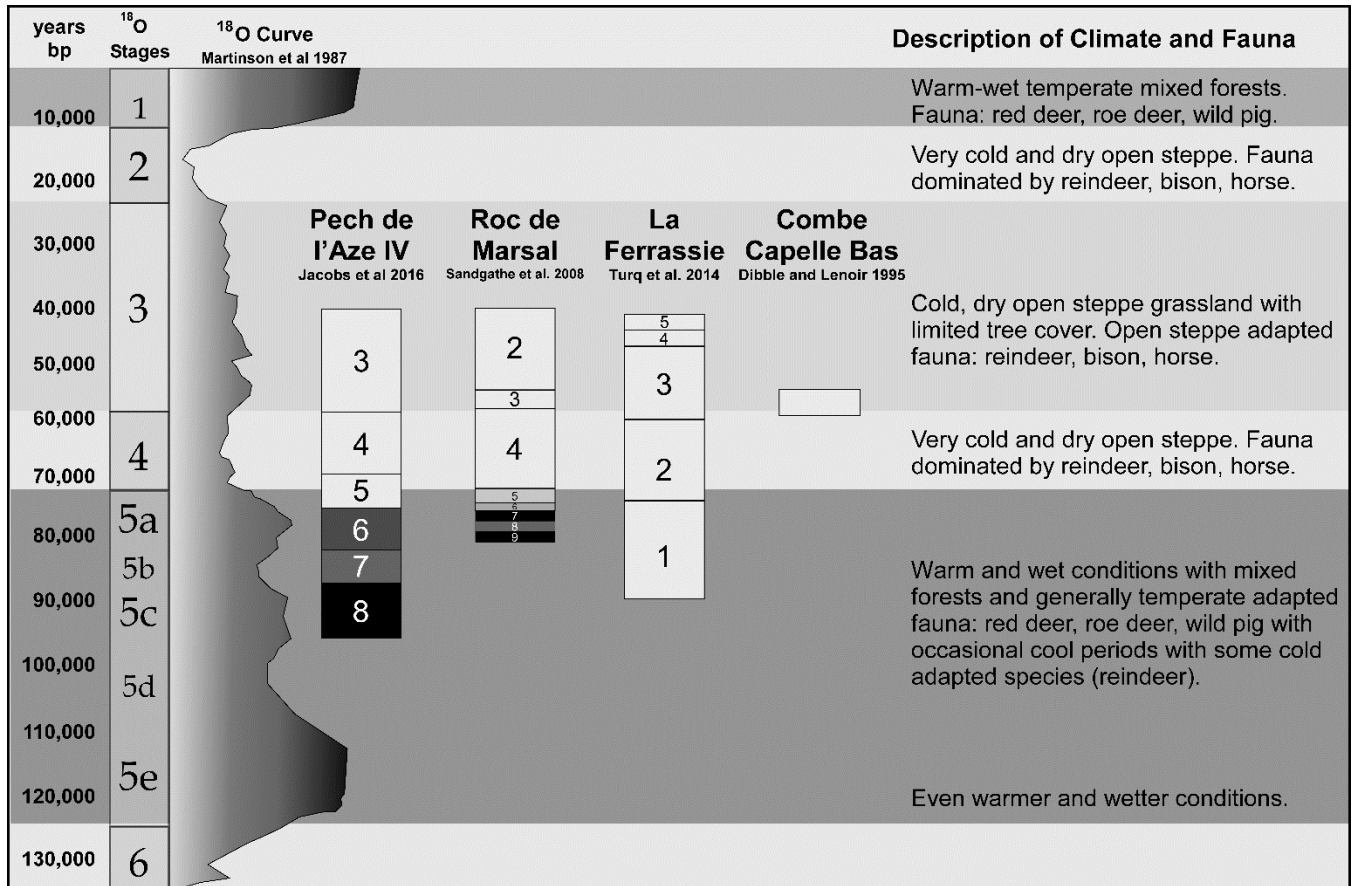


Figure A7. The strata and chronologies of Pech de l'Azé IV, Roc de Marsal, la Ferrassie, and Combe-Capelle Bas in relation to Oxygen Isotope Stages and general climate and fauna patterns in SW France.