

RESEARCH ARTICLE

EARTH SCIENCES

Technological innovations at the onset of the Mid-Pleistocene Climate Transition in high-latitude East Asia

Shi-Xia Yang^{1,2,3*}, Fa-Gang Wang⁴, Fei Xie⁴, Jian-Ping Yue⁵, Cheng-Long Deng^{6,7}, Ri-Xiang Zhu^{6,7},
Michael D. Petraglia^{3,8,9*}

1. Key Laboratory of Vertebrate Evolution and Human Origins of Chinese Academy of Sciences, Institute of Vertebrate Paleontology and Paleoanthropology, Chinese Academy of Sciences, Beijing 100044, China

2. Center for Excellence in Life and Paleoenvironment, Chinese Academy of Sciences, Beijing 100044, China

3. Department of Archaeology, Max Planck Institute for the Science of Human History, Jena 07745, Germany

4. Hebei Provincial Institute of Cultural Relics, Shijiazhuang 050031, China

5. Department of History, Anhui University, Hefei 230039, China

6. State Key Laboratory of Lithospheric Evolution, Institute of Geology and Geophysics, Chinese Academy of Sciences, Beijing 100029, China

7. College of Earth and Planetary Sciences, University of Chinese Academy of Sciences, Beijing 100049, China

8. Human Origins Program, National Museum of Natural History, Smithsonian Institution, Washington D.C. 20560, USA

9. School of Social Science, The University of Queensland, Brisbane QLD 4072, Australia

*Corresponding authors. Emails: yangshixia@ivpp.ac.cn; petraglia@shh.mpg.de

Received December 17, 2019; revised March 8, 2020; accepted March 17, 2020

ABSTRACT

The interplay between Pleistocene climatic variability and hominin adaptations to diverse terrestrial ecosystems is a key topic in human evolutionary studies. Early and Middle Pleistocene environmental change and its relation to hominin behavioural responses has been a subject of great interest in Africa and Europe, though little information is available for other key regions of

the Old World, particularly from Eastern Asia. Here we examine key Early Pleistocene sites of the Nihewan Basin, in high-latitude northern China, dating between ~1.4 to 1.0 million years ago (Ma). We compare stone tool assemblages from three Early Pleistocene sites in the Nihewan Basin, including detailed assessment of stone tool refitting sequences at the ~1.1 Ma-old site of Cenjiawan. Increased toolmaking skills and technological innovations are evident in the Nihewan Basin at the onset of the Mid-Pleistocene Climate Transition (MPT). Examination of the lithic technology of the Nihewan sites, together with an assessment of other key Palaeolithic sites of China, indicates that toolkits show increasing diversity at the outset of the MPT and in its aftermath. The overall evidence indicates the adaptive flexibility of early hominins to ecosystem changes since the MPT, though regional abandonments are also apparent in high-latitudes, likely owing to cold and oscillating environmental conditions. The view presented here sharply contrasts with traditional arguments that stone tool technologies of China are homogeneous and continuous over the course of the Early Pleistocene.

Keywords: Early hominins, behavioural adaptations, technological innovations, Mid-Pleistocene Climate Transition (MPT)

INTRODUCTION

Pleistocene stone tool industries, particularly those from China, have traditionally been considered a homogenous and long-lasting technological tradition. Hallam Movius [1] famously compared stone tool industries in Eastern Asia to those of the West, leading him to conclude that the eastern toolkits were unstandardized, monotonous, and unimaginative, thereby indicating that the toolmakers exhibited some level of ‘cultural retardation’ [2]. Though Movius’ views have been heavily critiqued by archaeologists [3–5], there is a persistent view that there were indeed

long periods of technological stasis in China [6,7] ranging over a period of a million years or more. Lithic analysts working in Eastern Asia tend to categorize stone tool assemblages found across the Pleistocene as simple, small tool technologies, and typable under terms such as ‘small tool traditions’, ‘Chopper-Chopping tool industries’ and Mode I assemblages [8,9]. Moreover, archaeologists have tended to view the adaptations of hominins in Eastern Asia as conservative, suggesting that early human populations were passive actors on Pleistocene landscapes, exhibiting few, if any, novel traits and flexible behaviours for coping with environmental change. Consistent with this view, hominin occupations in Eurasia are considered short-term and non-permanent [10–13] and especially challenging for populations in high latitude regions, such as northern China, which exhibited strong seasonal variability [14]. Moreover, hominins are thought to have maintained generalized adaptive strategies to particular grassland-woodland ecosystems over the long-term and over vast parts of Asia, thereby suggesting that species such as *Homo erectus* exhibited low levels of behavioural plasticity [15].

In contrast to such characterizations, early hominins that moved across Asia displayed a remarkable level of adaptive and behavioural flexibility, evidenced by their presence in China by 2.1 Ma [16], and their expansion across a large geographic range and into a variety of high- and low-latitude ecosystems [17,18]. Indeed, it has been argued that hominins in diverse ecosystems of northern China between ~1.66 to ~1.36 Ma display increased levels of adaptability to high environmental diversity and variability, setting the stage for the expansion of populations into new climatic and biotic zones [19]. In addition, recent technological analyses of Chinese lithic assemblages across the Pleistocene are beginning to demonstrate the presence of significant variability in technology, diversity in tool-making methods, and changes in tool types and raw material selection patterns [9,20,21]. Hominins occupying Eastern Asia ~800 thousand years ago

(ka) demonstrate adaptive and technological flexibility, as evidenced by the manufacture of large cutting tools soon after a meteorite impact and forest burning [22]. Innovations in stone tool reduction and the manufacture of finely retouched tools in Early Pleistocene assemblages have been suggested to be the consequence of responses to environmental variability [9,20,21], although this relationship has not been examined in any level of detail.

To assess the degree to which early stone tool using hominins modified their tool manufacturing behaviours during the Early Pleistocene in Eastern Asia, we examined three well-known lithic sites from the Nihewan Basin in North China (Fig. 1a–c) (Supplementary Note 1). The Nihewan Basin was selected for this study as it contains a long and well-developed fluvio-lacustrine sedimentary sequence with well-preserved archaeological sites of all stages of the Pleistocene, especially in the Early Pleistocene [23,24] (Fig. 1d and Supplementary Fig. 1). The chronology of the archaeological sites was established by correlation with the recognized magnetic polarities in the sedimentary sequence [18, 23] and in accordance with the geomagnetic polarity timescale [25, 26]. Here, we conducted a technological assessment of the Cenjiawan site, including new analysis of lithic refits, alongside inter-assemblage comparisons of Xiaochangliang and Donggutuo, thereby providing unprecedented information about lithic assemblage formation between ~1.4–1.1 Ma (Fig. 1c–d, Supplementary Notes 1–4).

RESULTS

Stone tool knapping skills recorded in the Cenjiawan assemblage

Cenjiawan was first excavated in the 1980s, retrieving a total of 1625 lithic artefacts and 257 mammal fossils [27–29]. Magnetostratigraphic dating results showed that the Cenjiawan artefact

layer is just posterior to the Punaruu geomagnetic excursion [30], which has an $^{40}\text{Ar}/^{39}\text{Ar}$ age determination of 1.105 ± 0.005 Ma [26], with Donggutuo dating to about the same age (Fig. 1d).

The lithic assemblages of Cenjiawan have been subject to previous lithic refitting studies [28,31,32], providing unique information about lithic manufacturing methods for Early Pleistocene assemblages of Eastern Asia. Yet, previous publications provide limited information about the lithic assemblages and knapping sequences, without wider exploration of their evolutionary implications. Here, we present a re-newed study of the Cenjiawan lithic assemblage and the refitting groups, with the aim to examine details of stone tool knapping sequences to assess hominin technological skills and planning abilities (Supplementary Note 3).

The lithic assemblages at Cenjiawan were produced mainly by freehand hard hammer percussion (FHHP) with rare examples of bipolar artefacts. The lithic artefacts are small in size, with 60% of the artefacts measuring less than 20 mm, suggesting minimal transport and sorting by fluvial processes [33,34]. The proportion of small artefacts and the high percentage of refit sets with all stages of stone tool reduction indicate on-site knapping activities by hominins. The lithic artefacts are composed of cores, flakes and flake fragments, accounting for 41.28% of the assemblage, whereas shatter, angular fragments and unflaked pebbles in a variety of sizes account for 54.27% of the assemblage (Supplementary Table 1). A total of 54 retouched artefacts were identified, including scrapers, denticulates, borers and notches, accounting for 3.34% of the lithic assemblage.

Cenjiawan has been subject to an intensive program of refitting, producing detailed information about stone tool reduction sequences and behavioural activities [28,31,32] (Fig. 2). However, in previous studies, detailed information on the refitted groups and metric results has not been reported. To understand the formation of lithic assemblages and reconstruct knapping sequences,

the refitted pieces were studied in detail, and diacritical schemes of flaking sequences were produced (Fig. 2). In this study, a total of 411 lithic artefacts are identified among 1616 pieces, comprising 105 refitted groups, and accounting for 25.43% of the lithic assemblage. The refits are mainly represented by the production of free-hand percussion, including cores (40.98%), whole flakes (42.2%) and flake fragments (22.53%) (Supplementary Table 1). A high percentage (29.63%) of refits were represented by retouched pieces. Few of the bipolar pieces could be refitted ($n=2$, 11.11%). A relatively high percentage of the refits are from angular fragments (54.91%) and shatter (13.11%). In addition to refits, there were 88 conjoins (i.e., distal to proximal conjoins, left to right conjoins) with 41 groups of conjoins represented by both flakes and tools (Supplementary Fig. 2).

The refitting groups ranged from high numbers (with up to 25 pieces refit) to low numbers (only two pieces) (Supplementary Table 2, Supplementary Fig. 3). The groups with high numbers of refits provide detailed information about a dynamic process of reduction sequences, including information on the direction of flaking and on core rotation, thus allowing assessment of hominin planning procedures in order to obtain desired flake and tool products.

Among the refitting groups, bi-directional flaking procedures were observed in 25 cases (Fig. 2a, b). Fig. 2a illustrates a refitted reduction sequence composed of 6 complete flakes and 1 retouched piece on a flake. This case illustrates an example where knappers obtained a number of flakes from two percussion directions, with a 90° turn in core rotation. Flake A1 was chosen from the group of flakes and finely retouched in order to produce a tip on the mid-section of a lateral edge. This type of retouched piece was not a unique find, suggesting that particular flake blanks were sought for producing tipped pieces (Supplementary Fig. 4). Fig. 2b is another example of a bi-directional reduction sequence, composed of 6 refit flakes. In this case, the

knapper used two opposing flake platforms, turning the core 180° to perform flaking. The resultant core was highly consumed based on its small size and the application of a series of small flake (<30 mm) removals.

Fig. 2c illustrates a three-directional reduction sequence, which is observed in 11 cases. The refit pieces in Fig. 2c show two changes in the direction of reduction, which is composed of 4 flakes. The first flaking sequence is represented by a whole flake (A1), which is later selected as a blank for tool-making. Two flakes (B1, B2) were then removed from another platform, and probably found to be undesirable as they were short and without typical conchoidal flake attributes, probably on account of the presence of poor-quality material. The core was then rotated a third time (sequence C) in an attempt to obtain additional, desired flakes (e.g., Flake C1). The reduction sequence illustrated in Fig. 2c is a good example of how knappers avoided low quality interstitial material, while seeking higher quality chert, as noted at other Nihewan sites [20,21].

Four-directional flaking procedures were observed in 3 cases. Fig. 2d illustrates a refitted reduction sequence composed of 3 complete flakes and 2 broken flakes. The first flaking sequence is represented by two short flakes (A1 and A1'). One thick flake (B1) was then removed from another platform. The core was then rotated a third time (sequence C) in an attempt to obtain additional flakes, while the flake was broken (C1 is a flake conjoined by two parts). After the removal of the broken flake (C1), the core was then turned to strike it in a fourth direction, and D1 was removed. Flake D1 was broken into three parts. Although the center portion of this reduction group was missing, the outer part indicates that the knapper attempted to choose suitable directions for flaking, changing direction in order to more fully consume the core.

Refit groups represented by only two to three flake refits ($n=63$) are presented in the Supplementary Data. These refit groups mainly show single direction flaking and bi-directional flaking owing to the low refit numbers (Supplementary Table 2 and 3; Supplementary Fig. 3). Given their incomplete nature, it is of course difficult to determine if they were from simple unidirectional production sequences or parts of more complex reduction groups.

Technological comparisons of the Nihewan Basin assemblages

Re-analysis of the Cenjiawan lithic assemblages has provided new insights about stone tool manufacture at ca. 1.1 Ma. The refitting analysis indicated that the Cenjiawan knappers aimed to obtain as many flakes from cores as possible, changing the striking platform to achieve good results, thus showing some degree of forethought and planning in tool reduction. To understand how the Cenjiawan lithic assemblages compared to other Early Pleistocene sites in the Nihewan Basin, lithic data was obtained from Xiaochangliang (ca. 1.36 Ma) [20,35] and Donggutuo (ca. 1.1 Ma) [21,36] (Supplementary Tables 4–6, Supplementary Notes 2 and 4). As comprehensive studies have recently been conducted on the lithic assemblages from these sites [20,21], a unique opportunity presented itself to understand lithic assemblage formation in the Nihewan Basin between ~1.36–1.1 Ma.

In all three of the Nihewan sites, chert was exploited as the dominant raw material, ranging from 96% to 68% of the total lithic assemblage. Freehand hard hammer percussion and bipolar percussion were applied in all three sites though with different frequency [20,21,27] (Fig. 3a). Cenjiawan had the highest percentage (97.37%) of hard hammer products (i.e., cores, flakes, flake fragments), followed by Donggutuo (77.47%) and Xiaochangliang, the latter of which had a much lower percentage (43.06%) [20]. The bipolar technique was applied frequently (56.94%)

at Xiaochangliang, and more rarely at Donggutuo (22.35%) and Cenjiawan (2.73%) [20,21] (Fig. 3a), indicating that more controlled flaking methods were applied in the younger sites (Supplementary Table 4).

Flake sizes were generally small at all three sites (Fig. 3b). Donggutuo and Cenjiawan had the highest frequency of small flakes; 95.39% of the flakes at Cenjiawan were smaller than 40 mm and no flake was larger than 60 mm. At Xiaochangliang, a higher percentage of the flakes were larger than 40 mm (Fig. 3b). Although small flakes were common in all three sites, the younger sites had a higher frequency of small flakes. The flake data generally corresponds with core sizes, as cores from Xiaochangliang are larger in comparison to the younger sites (Supplementary Tables 5 and 6, Supplementary Fig. 5). The production of smaller flakes from freehand percussion indicates well-controlled skills in working small nodules. The higher percentage of smaller cores relates to the efficient exploitation of raw materials as well. The refitting sets from Cenjiawan show that core reduction sequences (see the idealized schemes in the upper right-hand corner of Fig. 2) are similar to the ones from Xiaochangliang and Donggutuo, including the unidirectional, bidirectional, bifacial and multidirectional types [20,21]. Even though there are similar reduction sequences in the three sites, the flake attributes on the two later assemblages illustrates the dexterity of early hominins in obtaining desirable flakes from small rock nodules. Higher percentages of non-cortical flakes (types VI and V) [37] were recorded in Donggutuo and Cenjiawan (Fig. 3c). Type VI and V flakes account for 59% in Xiaochangliang, 76% in Donggutuo and 85% in Cenjiawan. The higher percentage of smaller flakes (types V and IV) at Cenjiawan and Donggutuo suggest more in-depth reduction and a continuous flaking of cores, whereas at Xiaochangliang, the smaller assemblage likely results from roughing-out cores and the application of bipolar percussion [20]. Fig. 3d shows that plain and natural platforms were

more frequent in the somewhat older site of Xiaochangliang. In contrast, there was more preparation of striking platforms at Donggutuo and Cenjiawan in order to control flaking. Donggutuo had a relatively high percentage of faceted platforms, with Cenjiawan having the highest percentage of linear platforms. The linear platform type at Cenjiawan likely relates to low flake thicknesses, with flakes having an average maximum thickness of 7.15 mm. Both Donggutuo and Cenjiawan show that the knappers were skillful in producing smaller and thinner conchoidal flakes by hard hammer percussion, though their flaking strategies differed somewhat. At Cenjiawan, knappers repeatedly changed core reduction directions to produce small and thin flakes. At Donggutuo, cores were sometimes prepared to work small nodules. This included preparation of platforms on 'wedge-shaped' cores with an aim to produce microblade-like forms [21].

In each of the three sites, high quality and standardized retouched pieces were produced (Supplementary Figs. 6, 7), contrary to suggestions that there was no shaping of tools in these lithic assemblages [9]. The retouched pieces of the three sites are small in size and show regular and repeated retouches on the same margins of the blanks producing distinct features (Supplementary Fig. 7). Among the tool types were forms that can be classed as scrapers, denticulates, borers, notches and pointed tools. Compared to Cenjiawan and Donggutuo, the Xiaochangliang assemblage had a lower percentage of retouched tools (2.5%). Retouch was simpler in Xiaochangliang, and in Cenjiawan and Donggutuo, though more standardized tool forms were recognizable, such as borers and concave-edged scrapers (Supplementary Table 7). Retouched tools were commonly manufactured on flake blanks at Cenjiawan and Donggutuo, whereas at Xiaochangliang bipolar splinters and angular broken pieces predominate (Fig. 3e), corresponding with evidence of more controlled flaking at the younger sites. Fig. 3f reinforces

this pattern, demonstrating that at Cenjiawan and Donggutuo, the average maximum retouch extent and maximum retouch depth is longer, as opposed to the Xiaochangliang tools.

Inter-assemblage comparisons between Xiaochangliang, Cenjiawan and Donggutuo, together with the refitting study at Cenjiawan, indicate that technological skills increase at ca. 1.1–1.0 Ma. The lithic assemblages at Cenjiawan and Donggutuo show increasing levels of control in flaking procedures despite small clast size and raw material flaws, some degree of planning in the knapping process to produce desired flake blanks, and the application of retouch to produce standardised tools. The wedge-shaped cores from Donggutuo show parallel flake scars and partly prepared platforms, indicating some degree of planning and foresight to produce desired end-products [21,38]. While utilizing the same type of raw materials, the Cenjiawan and Donggutuo hominins demonstrate some significant changes in lithic reduction methods in comparison to Xiaochangliang, including the application of more control and skilful conchoidal flaking methods, suggesting the efficient utilization of clasts, and planning to obtain desired blanks. Our findings are supported by the recent analysis of the Madigou assemblages, dating to ~1.2 Ma, which show innovations in tool-making, such as an increased emphasis on bipolar flaking, strong raw material preferences, the presence of a variety of retouched tools, and the shaping of some large tools [39].

DISCUSSION

To evaluate technological change over the long-term, and the relative skills of toolmakers at ~1.1–1.0 Ma, it is instructive to examine the Nihewan sites in relation to lithic assemblages from

earlier and later sites of China (Fig. 4). At the 2.1 Ma old site of Shangchen (Lantian) [14] (Fig. 4d2), freehand hard hammer percussion was applied to cores along a single platform in order to produce a few flakes. Likewise, at Majuangou III, the oldest site in the Nihewan Basin (Fig. 4d1), a relatively simple core-flake reduction sequence was identified at ~1.66 Ma [18,29]. Though retouched pieces were present at Majuangou, these were not regular in shape, having retouch typically confined to small areas on a single edge. The Shangchen and Majuangou III lithic assemblages contrast with those from Xiaochangliang, dating to ~1.36 Ma, as somewhat increased technological flexibility is indicated by the use of both bipolar and freehand reduction techniques, including the presence of retouched pieces which show more regularity in form [20]. Therefore, we suggest that the Early Pleistocene lithic assemblages at Shangchen and Majuangou III show relatively straightforward percussion techniques to obtain flake products, whereas by ~1.36 Ma, increased tool-making skills are evident, just prior to the technological innovations witnessed at ~1.0–1.1 Ma at Cenjiawan and Donggutuo (Fig. 4d1).

The technological innovations evidenced at ca. 1.1–1.0 Ma in the Nihewan Basin correspond with the early stages of the MPT (Fig. 4a), which is characterized by an alteration of the length and intensity of glacial-interglacial cycles, and by the periodicity of high-latitude climate oscillations, changing from 41 kyr to 100 kyr cycles [40–43]. In a number of geological records, particularly those from Eastern Asia, the 100-kyr cycles date to between ~1.2 to ~0.7–0.6 Ma [40–43] (Supplementary Note 5). This variability was accompanied by a series of global or regional palaeoclimatic and palaeoenvironmental changes, such as increases in aridity and monsoonal intensity and decreases in sea surface temperatures in the North Atlantic and tropical-ocean upwelling regions [40]. The complex environmental fluctuations in northern parts of East

Asia included strengthened winter monsoons, weakened summer monsoons, and strengthened aridity in high-latitude areas [44–48].

Early Pleistocene hominin populations of northern China, including the Nihewan Basin, would have experienced climatic changes and environmental shifts caused by the MPT. This included a stepwise southerly migration of the Mu Us desert, C4 plant expansions in the Loess Plateau, changes in vegetation communities moving towards more open mixed forests and woodlands (Fig. 4b), and the extinction and extirpation of a number of mammalian species [44,45,47–50]. In the Nihewan Basin, environmental changes are recorded at Donggutuo and Cenjiawan, with a shift towards more open grass steppe with mixed forests and woodlands [51,52]. At Donggutuo and at the fossiliferous site of Shanshenmiaozi, the number of grassland mammalian fauna increased at ~1.2–1.1 Ma, whereas warm and humid adapted species went extinct (e.g., *Leptobas stenometopon*, *Hesperotherium*) [53]. During the onset of the MPT, however, changes in temperatures and their oscillations were not as extreme as later periods, perhaps stimulating innovations in early hominin toolkits and signaling behavioural responses to ecosystem changes at Cenjiawan and Donggutuo. The production of a variety of retouched tool types (e.g., scrapers, denticulates, notches, borers, pointed tools) at these sites indicates diverse activities (i.e., scraping, cutting, piercing), perhaps linked with the processing of animal and plant foods as found in other early archaeological sites of Africa and Asia [54,55]. The ability of hominins to adapt to environmental conditions brought on by the MPT are not only recorded in high-latitude China as archaeologists have also related climatic shifts in this period with dispersal events, novel behaviours and changes in lithic technology [12,13,56].

From ca. 1.1–1.0 Ma and towards the end of MPT, site numbers and artefact densities declined dramatically in the Nihewan Basin with only rare finds at Maliang, and between ~0.8–0.4 Ma, there is a gap in the archaeological record [24], coincident with longer and harsher cold periods (Fig. 4d1). Though sites are present in China between ~0.7–0.3 Ma (Fig. 4d2), they are either in the southern latitudes (e.g., Chenjiawo, Dali) or in caves (e.g., Zhoukoudian), with some evidence for fire use [57–60]. Towards the end of the MPT, at ca. 0.9–0.8 Ma, the first signs of large cutting tool assemblages appear at Yunxian (Xuetangliangzi) and in the Bose Basin [22,61], and in case of the latter, novel stone tool using behaviours are thought to relate to ecosystem changes [22]. After the MPT, archaeological data is poorly represented in the Nihewan Basin and in North China, perhaps as a reflection of high seasonality in colder climates [14], whereas in lower latitudes of central and southern China, Middle Pleistocene hominin sites are present [58,62,63], suggesting the presence of habitable environments and the sustained survival of hominin populations. After a long hiatus of occupation, the oldest Middle Pleistocene site of the Nihewan Basin is Hougou, dated to ca. 395 ka, indicating the reappearance of hominins, and showing the use of unidirectional core reduction and the irregular production of retouched tools [64,65], representing a novel lithic assemblage, and perhaps indicating the loss of earlier technological innovations.

On the whole, the lithic industries between 1.1 to 0.3 Ma across China show considerable diversity and variation in core reduction strategies, ranging from relatively simple to more advanced flaking procedures (i.e., cores with few flake removals, wedge-shaped cores) and in tool production (large bifacial and unifacial cutting tools, frequency of retouched flakes). While innovations are present, there is no clear sign of a consistent, unilinear technological evolution in

tool-making, suggesting that behavioural and adaptive responses to environmental and ecological conditions are responsible for lithic assemblage formation.

A question may be posed as to whether technological innovation and adaptive changes correspond with biological evolution, such as hominin brain size increase. Fig. 4c illustrates that hominin brain sizes generally increase from the Early to Middle Pleistocene on an intercontinental level [66–69]. Although brain size increases are recorded after the MPT, considerable variations occur in the Middle Pleistocene [69–71]. In China, a trend for increasing brain size is notable between the Gongwangling *Homo erectus* cranium, dated to 1.61 Ma [72], with a cranial capacity of 780 cc [70], and finds at Zhoukoudian, with cranial capacities ranging widely between 850 to 1225 cc at ca. 0.77 Ma [70] (Supplementary Table 7). Unfortunately, however, no measurable fossil crania are available in China between the critical threshold between 1.61 to 0.77 Ma. It could be noted, however, that stone innovations in the Nihewan Basin at Cenziawan and Donggutuo at ~1.1–1.0 Ma do not necessarily coincide with larger brain sizes based upon cranial data outside China (Fig. 4c). It is difficult to correlate brain size trends with changes in lithic technology, other than noting that large cutting tool innovations at ca. 0.8 Ma in southern China coincide with the larger brain sizes represented at Zhoukoudian, though no necessary connection can be drawn. It is also worthwhile to point out that selection for larger brain sizes are not indicated in the later Middle Pleistocene of China, as Dali is recorded as 1160 cc at 0.3–0.26 Ma, and Hualongdong is recorded as 1150 cc at 0.3 Ma [73] (Supplementary Table 7). The most significant wholesale changes in lithic technology and material culture occur in the Late Pleistocene, when brain size increases are recorded at Xuchang (1800 cc) at 125–105 ka and in the Zhoukoudian Upper Cave (1290–1500 cc) at ca. 35 ka (Supplementary Table 8).

Unfortunately, at this point in time, it remains difficult to disentangle the relationships between the MPT and biological and cultural evolution until additional fossils are discovered.

In sum, at ca. 1.1 Ma the inhabitants in the Nihewan Basin lived under a changeable and unstable environment, experiencing strengthened aridification [44,48]. As climatic variability produced ecological changes, including landscape alterations and faunal turnovers, novel technological innovations may have provided some selective benefits to early hominin populations in the Nihewan Basin. The unstable environmental conditions at the onset of the MPT provides a good example of the adaptive versatility of hominins in China during the Early Pleistocene, contrasting with the notion of long-lasting conservative behaviours and undifferentiated technologies across the Pleistocene. Yet, the increasingly harsh and oscillating climatic conditions of the MPT likely undermined sustained population in North China, illustrating that technological and cultural solutions did not always overcome environmental challenges.

Methods

The detailed methods and materials are available as Supplementary Data.

Supplementary data

Supplementary data are available

Acknowledgements

We than Hans Sell for assistance with the figures.

Funding

Financial support for our research was provided by the National Natural Science Foundation of China (Grant No. 41602021, 41690112 and 41888101), the Strategic Priority Research Program

of Chinese Academy of Sciences (Grant No. XDB26000000), the Key Research Program of the Institute of Geology & Geophysics, CAS Grant (No. IGGCAS-201905), the Max Planck Society, and the Alexander von Humboldt Foundation (to S.X.Y.).

Author contributions

S.X.Y., C.L.D., R.X.Z. and M.D.P. designed the research. S.X.Y, F.G.W., X.F., and J.P.Y. collected the data. S.X.Y. J.P.Y. and M.D.P. performed the analysis. S.X.Y., D.C.L. and M.D.P. wrote the paper.

Competing interests:

The authors have no competing interests.

References

1. Movius HL. The Lower Palaeolithic cultures of southern and eastern Asia. *Trans Am Phil Soc* 1948; **38**: 329–420.
2. Dennell R. Life without the Movius Line: The structure of the East and Southeast Asian Early Palaeolithic. *Quat Int* 2016; **400**: 14–22.
3. Yi S, Clark GA and Aigner JS *et al.* Observations on the Lower Palaeolithic of Northeast Asia. *Curr Anthropol* 1983; **24**: 181–202.
4. Shen C, Zhang XL and Gao X. Zhoukoudian in transition: Research history, lithic technologies, and transformation of Chinese Palaeolithic archaeology. *Quat Int* 2016; **400**: 4–13.
5. Gao X and Guan Y. Handaxes and the Pick-Chopper Industry of Pleistocene China. *Quat Int* 2018; **480**: 132–40.
6. Ikawa-Smith F. Introduction: The Early Paleolithic tradition of East Asia. In: Ikawa-Smith F (ed.). *Early Palaeolithic In South and East Asia*. The Hague: Mouton Publishers, 1978, 1–10.
7. Schick KD and Zhuan D. Early Paleolithic of China and eastern Asia. *Evol Anthropol* 1993; **2**: 22–35.
8. Gao X and Norton CJ. A critique of the Chinese ‘Middle Palaeolithic’. *Antiquity* 2002; **76**: 397–412.
9. Pei SW, Xie F and Deng CL *et al.* Early Pleistocene archaeological occurrences at the Feiliang site, and the archaeology of human origins in the Nihewan Basin, North China. *PLoS ONE* 2017; **12**: e0187251.
10. Dennell RW. Dispersal and colonisation, long and short chronologies: How continuous is the Early Pleistocene record for hominids outside East Africa? *J Hum Evol* 2003; **45**: 421–40.
11. Mosquera M, Ollé A and Rodríguez XP. From Atapuerca to Europe: Tracing the earliest peopling of Europe. *Quat Int* 2013; **295**: 130–7.
12. Muttoni G, Scardia G and Kent DV. Early hominins in Europe: The Galerian migration hypothesis. *Quat Sci Rev* 2018; **180**: 1–29.

13. Hosfield R and Cole J. Early hominins in north-west Europe: A punctuated long chronology? *Quat Sci Rev* 2018; **190**: 148–60.
14. Dennell RW. The Nihewan Basin of North China in the Early Pleistocene: Continuous and flourishing, or discontinuous, infrequent and ephemeral occupation. *Quat Int* 2013; **295**: 223–36.
15. Roberts P and Amano N. Plastic pioneers: Hominin biogeography east of the Movius Line during the Pleistocene. *Archaeological Research in Asia* 2019; **17**: 181–92.
16. Zhu ZY, Dennell R and Huang WW *et al.* Hominin occupation of the Chinese Loess Plateau since about 2.1 million years ago. *Nature* 2018; **559**: 608–12.
17. Anton S. Natural history of *Homo erectus*. *Am J Phys Anthropol* 2003; **122**: 126–70.
18. Zhu RX, Potts R and Xie F *et al.* New evidence on the earliest human presence at high northern latitudes in northeast Asia. *Nature* 2004; **431**: 559–62.
19. Potts R and Faith JT. Alternating high and low climate variability: The context of natural selection and speciation in Plio-Pleistocene hominin evolution. *J Hum Evol* 2015; **87**: 5–20.
20. Yang SX, Hou YM and Yue JP *et al.* The lithic assemblages of Xiaochangliang, Nihewan Basin: Implications for Early Pleistocene hominin behaviour in North China. *PLoS ONE* 2016; **11**: e0155793.
21. Yang SX, Petraglia MD and Hou YM *et al.* The lithic assemblages of Donggutuo, Nihewan basin: Knapping skills of Early Pleistocene hominins in North China. *PLoS ONE* 2017; **12**: e0185101.
22. Hou YM, Potts R and Yuan BY *et al.* Mid-Pleistocene Acheulean-like stone technology of the Bose basin, South China. *Science* 2000; **287**: 1622–6.
23. Deng CL, Hao QZ and Guo ZT *et al.* Quaternary integrative stratigraphy and timescale of China. *Sci China Earth Sci* 2019; **62**: 324–48.
24. Yang SX, Deng CL and Zhu RX *et al.* The Paleolithic in the Nihewan Basin, China: Evolutionary history of an Early to Late Pleistocene record in Eastern Asia. *Evol Anthropol* 2019, 10.1002/evan.21813.
25. Cande SC and Kent D. Revised calibration of the geomagnetic polarity timescale for the Late Cretaceous and Cenozoic, *J Geophys Res* 1995; **100**: 6093–6.
26. Singer BS, Hoffman KA and Chauvin A *et al.* Dating transitionally magnetized lavas of the late Matuyama Chron: Toward a new $^{40}\text{Ar}/^{39}\text{Ar}$ timescale of reversals and events. *J Geophys Res* 1999; **104**: 679–93.
27. Xie F and Cheng SQ. Palaeoliths excavation in Cenjiawan Village, Yangyuan County, Hebei Province. *Acta Anthropol Sin* 1990; **9**: 265–72.
28. Xie F, Toth N and Schick K *et al.* The refitting study of Cenjiawan lithic artefacts unearthed in 1986. *Journal of Chinese Antiquity* 1994; **6**: 86–102.
29. Xie F, Li J and Liu LQ. *Palaeolithic Archeology in the Nihewan Basin*. Shijiazhuang: Huashan Literature & Arts Press, 2006.
30. Wang HQ, Deng CL and Zhu RX *et al.* Paleomagnetic dating of the Cenjiawan Paleolithic site in the Nihewan Basin, northern China. *Sci China Ser D* 2006; **49**: 295–303.
31. Shen C and Wei Q. Lithic technological variability of the Middle Pleistocene in the eastern Nihewan Basin, northern China. *Asian Perspectives* 2004; **43**: 281–301.
32. Guan Y, Wang FG and Xie F *et al.* Flint knapping strategies at Cenjiawan, an Early Paleolithic site in the Nihewan Basin, North China. *Quat Int* 2016; **400**: 86–92.
33. Schick K. *Stone Age Sites in the Making: Experiments in the Formation and Transformation of Archaeological Occurrences*. Oxford: British Archaeological Reports International Series, 1986.

34. Bertan B, Lenoble A and Todisco D *et al.* Particle size distribution of lithic assemblages and taphonomy of Palaeolithic sites. *J Archaeol Sci* 2012; **39**: 3148–66.
35. Zhu RX, Hoffman KA and Potts R *et al.* Earliest presence of humans in northeast Asia. *Nature* 2001; **413**: 413–7.
36. Wang HQ, Deng CL and Zhu RX *et al.* Magnetostratigraphic dating of the Donggutuo and Maliang Paleolithic sites in the Nihewan Basin, North China. *Quaternary Res* 2005; **64**: 1–11.
37. Toth N. The Oldowan reassessed: a close look at early stone artifacts. *J Archaeol Sci* 1985; **12**: 101–20.
38. Hou YM. Naming and preliminary study on the category of the ‘Donggutuo core’. *Acta Anthropol Sin* 2003; **22**: 279–91.
39. Pei SW, Deng CL and de la Torre I *et al.* Magnetostratigraphic and archaeological records at the Early Pleistocene site complex of Madigou (Nihewan Basin): Implications for human adaptations in North China. *Palaeogeogr Palaeoclimatol Palaeoecol* 2019; **530**: 176–89.
40. Clark PU, Archer D and Pollard D *et al.* The Middle Pleistocene transition: Characteristics, mechanisms, and implications for long-term changes in atmospheric pCO₂. *Quat Sci Rev* 2006; **25**: 3150–84.
41. Ding ZL, Derbyshire E and Yang SL *et al.* Stacked 2.6-Ma grain size record from the Chinese loess based on five sections and correlation with the deep-sea δ¹⁸O record. *Palaeoceanography* 2002; **17**: 5-1–21.
42. Lisiecki LE and Raymo MEA. Pliocene–Pleistocene stack of 57 globally distributed benthic δ¹⁸O records. *Paleoceanography* 2005; **20**: PA1003.
43. Wang T, Sun YB and Liu XX. Mid-Pleistocene climate transition: Characteristic, mechanism and perspective. *Chin Sci Bull* 2017; **62**: 3861–72.
44. Ding ZL, Derbyshire E and Yang SL *et al.* Stepwise expansion of desert environment across northern China in the past 3.5 Ma and implications for monsoon evolution. *Earth Planet Sci Lett* 2005; **237**: 45–5.
45. An ZS, Huang YS and Liu WG *et al.* Multiple expansions of C₄ plant biomass in East Asia since 7 Ma coupled with strengthened monsoon circulation. *Geology* 2005; **33**: 705–8.
46. Deng CL, Shaw J and Liu QS *et al.* Mineral magnetic variation of the Jingbian loess/palaeosol sequence in the northern Loess Plateau of China: Implications for Quaternary development of Asian aridification and cooling. *Earth Planet Sci Lett* 2006; **241**: 248–59.
47. Deng CL, Xie F and Liu C *et al.* Magnetostratigraphy of the Feiliang Paleolithic site in the Nihewan Basin and implications for early human adaptability to high northern latitudes in East Asia. *Geophys Res Lett* 2007; **34**: L14301.
48. Wu FL, Fang XM and Ma YZ *et al.* Plio-Quaternary stepwise drying of Asia: Evidence from a 3-Ma pollen record from the Chinese Loess Plateau. *Earth Planet Sci Lett* 2007; **257**: 160–9.
49. Zhu RX, Deng CL and Pan YX. Magnetostratigraphy of the fluvio-lacustrine sequences in the Nihewan Basin and its implications for early human colonization of Northeast Asia. *Quat Sci* 2007; **27**: 922–44.
50. Qiu ZX. Quaternary environmental changes and evolution of large mammals in North China. *Vertebrata Palasiatica* 2006; **44**: 109–32.
51. Xu QH, Wang ZH and Yang XL. Guess the climate and environment of the ancient life in Cenjiawan Paleolithic site based on the spore-pollen analyze. In: Hebei Province Institute of Cultural Relics (ed.). *Archaeological Corpus of Hebei*. Beijing: Oriental Press, 1998, 505–13.

52. Pei SW, Li XL and Liu DC *et al.* Preliminary study on the living environment of hominids at the Donggutuo site, Nihewan Basin. *Chin Sci Bull* 2009; **54**: 3896–904.
53. Zhou XY, Yang J and Wang S *et al.* Vegetation change and evolutionary response of large mammal fauna during the Mid-Pleistocene Transition in temperate northern East Asia. *Palaeogeogr Palaeoclimatol Palaeoecol* 2018; **505**: 287–94.
54. Chazan M. Butchering with small tools: The implications of the Evron Quarry assemblage for the behaviour of *Homo erectus*. *Antiquity* 2013; **336**: 350–67.
55. Lemorini C, Plummer TW and Braun DR *et al.* Old stones' song: Use-wear experiments and analysis of the Oldowan quartz and quartzite assemblage from Kanjera south (Kenya). *J Hum Evol* 2014; **72**: 10–25.
56. Goren-Inbar N, Alperson N and Kislev ME *et al.* Evidence of hominin control of fire at Gesher Benot Ya'aqov, Israel. *Science* 2004; **304**: 725–7.
57. Li H and Lotter MG. Lithic production strategies during the late Middle Pleistocene at Dali, Shaanxi Province, China: Implications for understanding late archaic humans. *Archaeol Anthropol Sci* 2019; **11**: 1701–12.
58. Sun XF, Lu HY and Wang SJ *et al.* Hominin distribution in glacial-interglacial environmental changes in the Qinling Mountains range, central China. *Quat Sci Rev* 2018; **198**: 37–55.
59. Xia WT, Wang SJ and Xia N *et al.* Lithic artifacts excavated from locality 3 of the Longgangsi site in Hanzhong Basin, Shaanxi province. *Acta Anthropol Sin* 2018; **37**: 529–41.
60. Zhang Y, Guo ZT and Deng CL *et al.* The use of fire at Zhoukoudian: Evidence from magnetic susceptibility and color measurements. *Chin Sci Bull* 2014; **59**: 1013–20.
61. Wang W, Bae CJ and Huang S *et al.* Middle Pleistocene bifaces from Fengshudao (Bose Basin, Guangxi, China). *J Hum Evol* 2014; **69**: 110–22.
62. Bae CJ, Li F and Cheng L *et al.* Hominin distribution and density patterns in Pleistocene China: Climatic influences. *Palaeogeogr Palaeoclimatol Palaeoecol* 2018; **512**: 118–31.
63. Kuman K, Li CR and Li H. Large cutting tools in the Danjiangkou Reservoir Region, central China. *J Hum Evol* 2014; **76**: 129–53.
64. Cao MM. A Preliminary Study of the Hougou Site in Nihewan Basin. *Master's Thesis*. University of Chinese Academy of Sciences 2007.
65. Zuo TW, Cheng HJ and Liu P *et al.* Magnetostratigraphic dating of the Hougou Paleolithic site in the Nihewan Basin, North China. *Sci China Ser D* 2011; **54**: 1643–50.
66. Stanyon R, Consigliere S and Morescalchi MA. Cranial capacity in hominid evolution. *Hum Evol* 1993; **8**: 205–16.
67. Lee SH and Wolpoff MH. The pattern of evolution in Pleistocene human brain size. *Palaeobiology* 2003; **29**: 186–96.
68. Rightmire GP. Brain size and encephalization in early to Mid-Pleistocene *Homo*. *Am J Phys Anthropol* 2004; **124**: 109–23.
69. Du A, Zipkin AM and Hatala KG *et al.* Pattern and process in hominin brain size evolution are scale-dependent. *P Roy Soc B* 2018; **285**: 20172738.
70. Shultz S, Nelson E and Dunbar RIM. Hominin cognitive evolution: Identifying patterns and processes in the fossil and archaeological record. *Philos T R Soc B* 2012; **367**: 2130–40.
71. Shultz S and Maslin M. Early human speciation, brain expansion and dispersal influenced by African climate pulse. *PLoS ONE* 2013; **8**: e76750.

72. Zhu ZY, Dennell R and Huang WW *et al.* New dating of the *Homo erectus* cranium from Lantian (Gongwangling), China. *J Hum Evol* 2015; **78**: 111–57.
73. Wu XJ, Pei SW and Cai YJ *et al.* Archaic human remains from Hualongdong, China, and Middle Pleistocene human continuity and variation. *Proc Natl Acad Sci USA* 2019; **116**: 9820–4.

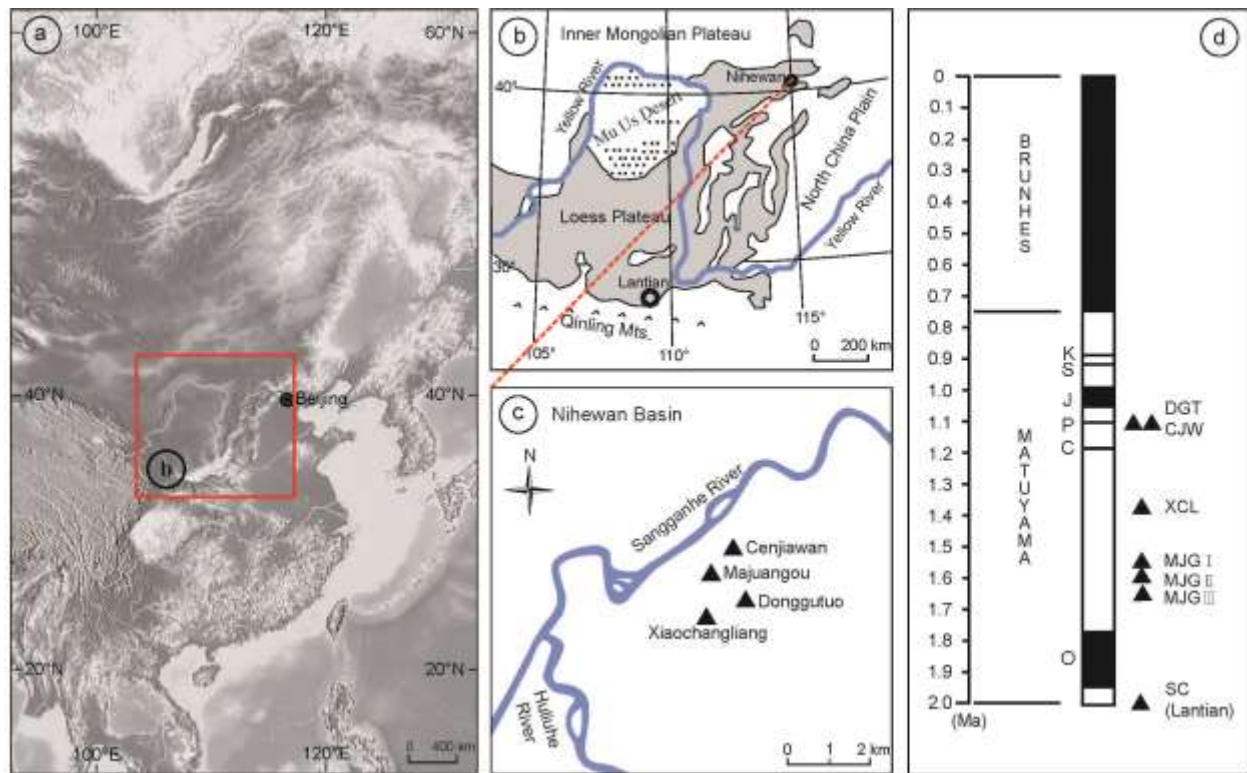


Figure 1. Nihewan Basin, China. (a) The Nihewan Basin, located in northern China. (b) The Yellow River is a major river system in north China. The Qinling Mountains are the traditional dividing line between north and south China. The Nihewan Basin occurs at the northern edge of the Loess Plateau. (c) The location of key Nihewan Early Pleistocene sites mentioned in the text, Cenjiawan (CJW), Majuangou (MJG), Donggutuo (DGT) and Xiaochangliang (XCL). (d) Palaeomagnetic chronology of key archaeological sites in the Nihewan Basin and the earliest site of Shangchen (SC, Lantian) within the framework of the geomagnetic polarity timescale [25, 26]. K, Kamikatsura; S, Santa Rosa; J, Jaramillo; P, Punaruu; C, Cobb Mountain; O, Olduvai.




Figure 2. Refitting groups from Cenjiawan showing reduction sequences. (a) Refitting group a (6 items), a two-directional (vertical) refitting group on a chert nodule. (b) Refitting group b (6 items), a two-directional (opposite) refitting group on a chert nodule. (c) Refitting group c (4 items), a three-directional refitting group on a chert nodule. (d) Refitting group d (8 items), a four-directional refitting group on argillaceous siltstone.

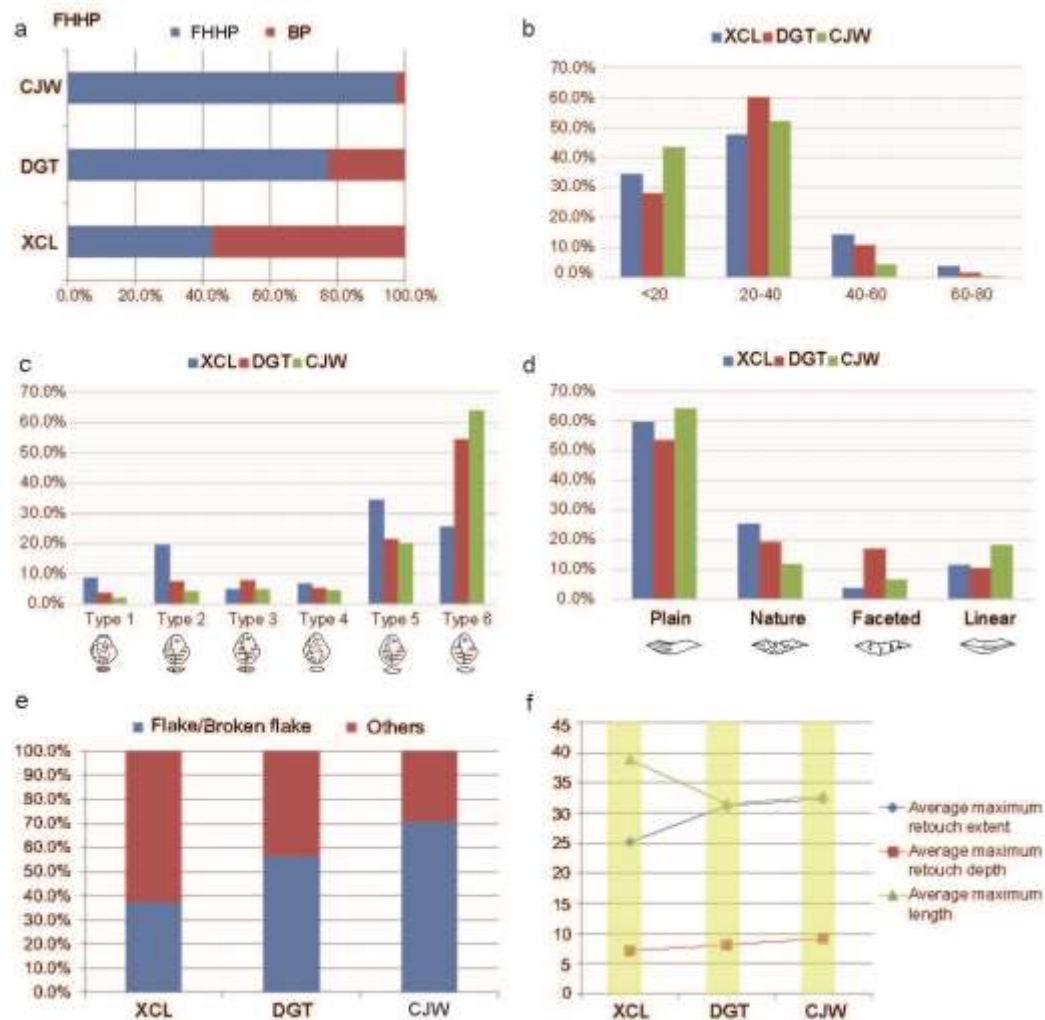


Figure 3. Lithic technology comparisons of three Early Pleistocene sites in the Nihewan Basin: Xiaochangliang (XCL), Donggutuo (DGT), Cenjiawan (CJW). (a) The relative frequency of freehand hard hammer percussion (FHHP) and bipolar percussion (BP) flakes. (b) Flake size ranges (in mm). (c) Flake attributes according to Toth types [37]. (d) Striking platform types on flakes. (e) Tools blank types. (f) Comparisons of average maximum retouch extent, retouch depth and tool length.

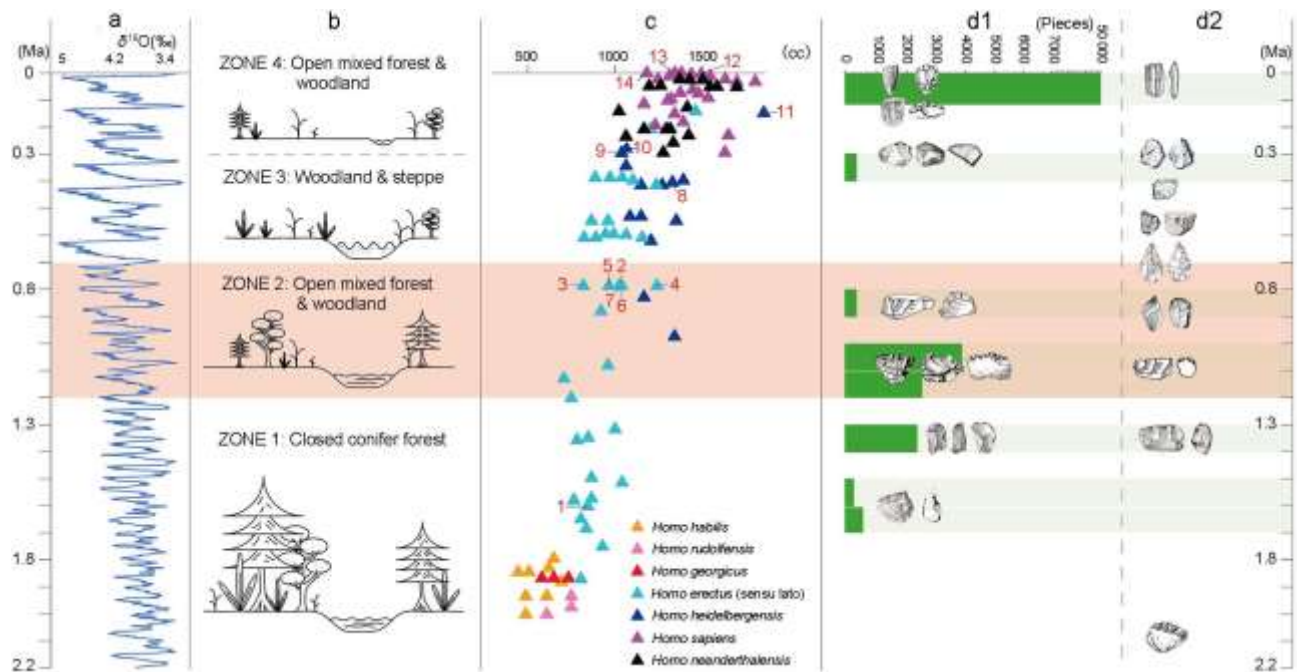


Figure 4. Synthesis of ecological, biological and lithic data from the Early to Late Pleistocene (the light red horizontal bar denotes the MPT). (a) Global climate change based on the benthic $\delta^{18}\text{O}$ stack LR04 [42]. (b) Vegetation history of the North China Plain based on pollen analysis [53]. (c) Hominin brain size estimates for Africa and Eurasia [69] (numbers represent key fossils from China, Supplementary Table 7; *Homo heidelbergensis* is considered to include Middle Pleistocene populations in Africa and Europe, while the Asian fossils at this time are difficult to group, thus the term mid-Pleistocene *Homo* [62] is sometimes used). (d1) Lithic changes through the time in the Nihewan Basin, showing the frequency of lithic artefacts across different time periods (dark green bars). (d2) Key lithic changes across China as discussed in main text.